

This document provides a summary of the water right data in the original consent order for this subfile as well as any amendments and corrections to the consent order. In the event there is a discrepancy between a description of water rights set forth in this document and the specific Court order that determines that right, the specific Court order is controlling.

Subfile No.: **22.27.17-A**

Court No.: **CV-WH-03-396**

CID Assessment Number: **068-00-00-00-01**

Date of Filing of Original Consent Order: **November 05, 2007**

Defendants: **CAVERN CITY CONSTRUCTION CO.**

A. IRRIGATED LANDS (Surface Water & Supplemental Groundwater Combined):

a. **Office of the State Engineer File No(s):** 6, C-1578

b. **Priority:**

Supplemental Right: C-01578 Permit, October 15, 1947

Surface Water Right: Carlsbad Irrigation District Main Canal: As set forth in Part B of this Appendix.

c. **Source:**

Shallow Groundwater.

Surface waters of the Pecos River Stream System.

d. **Purpose of Use:**

For irrigation, and for domestic, and livestock watering uses incidental to irrigation use.

e. **Point(s) of Diversion:**

Well No.: C-01578

Location: As set forth in Part G of this Appendix.

Ditch Name: Carlsbad Irrigation District Main Canal

Location: As set forth in Part G of this Appendix

f. **Location and Amount of Irrigated Acreage:**

Section 17, Township 22S, Range 27E, N.M.P.M.

Pt. SW $\frac{1}{4}$ 9.77 acres

Pt. SE $\frac{1}{4}$ 8.43 acres

Total: 18.20 acres (Supplemental)

As shown on the attached revised Hydrographic Survey Map for Subfile No. 22.27.17-A, and the CID Section Hydrographic Survey Map Sheet No. 28 (1999-2011), included in Part F of this Appendix, representing the Court record as of the date of the filing of this Decree.

g. **Amount of Water:**

As set forth in Part B of this Appendix.

B. IRRIGATED LANDS (Surface Water Only):

a. **Office of the State Engineer File No(s):** 6

b. Priority:

Surface Water Right: Carlsbad Irrigation District Main Canal: As set forth in Part B of this Appendix.

c. Source:

Surface waters of the Pecos River Stream System.

d. Purpose of Use:

For irrigation, and for domestic, and livestock watering uses incidental to irrigation use.

e. Point(s) of Diversion:

Ditch Name: Carlsbad Irrigation District Main Canal

Location: As set forth in Part G of this Appendix

f. Location and Amount of Irrigated Acreage:

Section 17, Township 22S, Range 27E, N.M.P.M.

Pt. SW $\frac{1}{4}$	3.48 acres
----------------------	------------

Pt. SE $\frac{1}{4}$	0.62 acres
----------------------	------------

Total:	<u>4.10 acres</u>
--------	-------------------







As shown on the attached revised Hydrographic Survey Map for Subfile No. 22.27.17-A, and the CID Section Hydrographic Survey Map Sheet No. 28 (1999-2011), included in Part F of this Appendix, representing the Court record as of the date of the filing of this Decree.

g. Amount of Water:

As set forth in Part B of this Appendix.



Legend

-  Point of Diversion
-  Canals / Ditches
- Tract Boundaries**
-  Surface Water Only
-  Supplemental Groundwater
-  Reservoir / Pond
-  No Right

2009 Digital Orthophotography

Grid Interval = 1000

Scale 1" = 500'

1:6,000



STATE OF NEW MEXICO

Office of the State Engineer

John R. D'Antonio, Jr., P.E., State Engineer

**Pecos River Stream System
Carlsbad Irrigation District**

Hydrographic Survey
Township 22

D.D.

Cavern City
Construction Co.
Subfile 22.27.17-A
4/19/2011



PAE